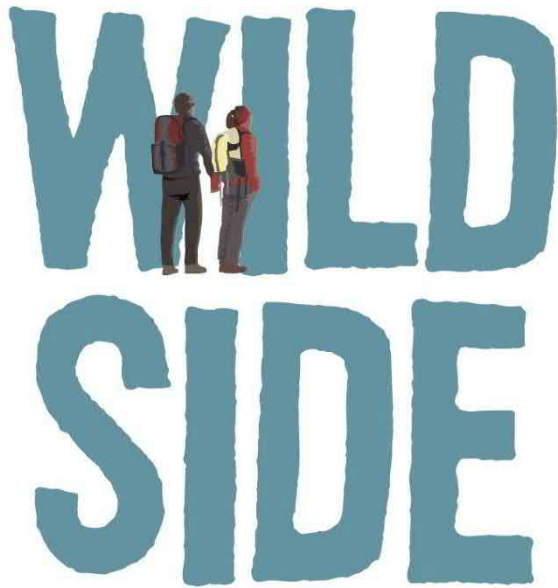


Access Projects

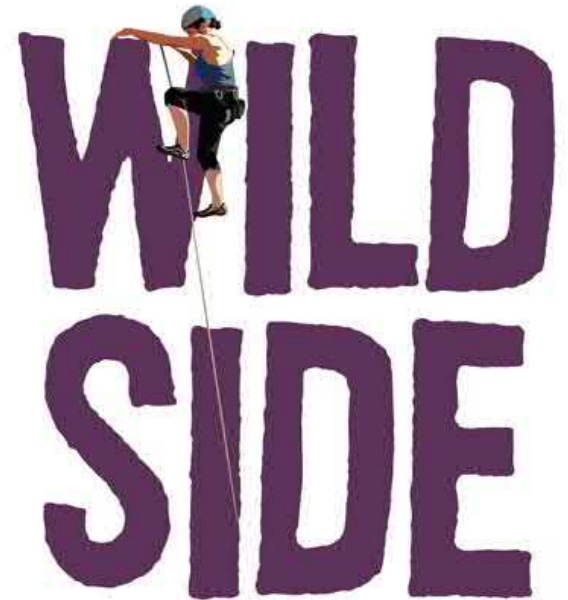
Sue Smith

Access & Rights of Way Officer

Anniversary Gates



- ✓ Replacing & renewing access points
- ✓ Linking access
- ✓ Signage



70 + Gates



Thank you



2016
peakdistrict.gov.uk/accessfund

Peak District National Park Foundation
peakdistrictfoundation.org.uk

Facebook: /PeakDistrictNationalPark
Twitter: /PeakDistrict



2017
peakdistrict.gov.uk/accessfund

Peak District National Park Foundation
peakdistrictfoundation.org.uk


Facebook: /PeakDistrictNationalPark
Twitter: /PeakDistrict



2018
peakdistrict.gov.uk/accessfund

Peak District National Park Foundation
peakdistrictfoundation.org.uk

Facebook: /PeakDistrictNationalPark
Twitter: /PeakDistrict
Instagram: @PeakDistrict



2019
peakdistrict.gov.uk/accessfund

Peak District National Park Foundation
peakdistrictfoundation.org.uk

Facebook: /PeakDistrictNationalPark
Twitter: /PeakDistrict



2020
peakdistrict.gov.uk/accessfund

Peak District National Park Foundation
peakdistrictfoundation.org.uk

Facebook: /PeakDistrictNationalPark
Twitter: /PeakDistrict



2021
peakdistrict.gov.uk/accessfund

Peak District National Park Foundation
peakdistrictfoundation.org.uk


Facebook: /peakdistrictnationalpark
Twitter: /peakdistrict



2022
peakdistrict.gov.uk/accessfund

Peak District National Park Foundation
peakdistrictfoundation.org.uk

Facebook: /peakdistrictnationalpark
Twitter: /peakdistrict



2023
peakdistrict.gov.uk/accessfund

Peak District National Park Foundation
peakdistrictfoundation.org.uk

Facebook: /peakdistrictnationalpark
Twitter: /peakdistrict



2024
peakdistrict.gov.uk/accessfund

Peak District National Park Foundation
peakdistrictfoundation.org.uk

Facebook: /peakdistrictnationalpark
Twitter: /peakdistrict

FiPL Minor Properties

- Dirtlow Rake
- Green lane Pits
- Taddington rake
- Hard Rake



 **PEAK
DISTRICT**
NATIONAL
PARK

Welcome to
Green Lane Pits

A tranquil refuge for wildlife and people.
Please enter the site on foot and avoid cliff faces.

In pre-glacial times, sand accumulated in large depressions in the Limestone. This sand has been excavated for use in local industries leaving an intricate landscape of steep sided depressions, limestone cliffs, ponds and sand waste heaps. The geological features are some of the largest in the area and they are unique to this part of Derbyshire.

The flowers and wildlife that have colonised the pits are of interest because they contain species that are not generally found on the intensively managed limestone plateau surrounding the site.

www.peakdistrict.gov.uk



Legend:
— Path
■ Wooded area
■ Pond

Bike stand
You are here

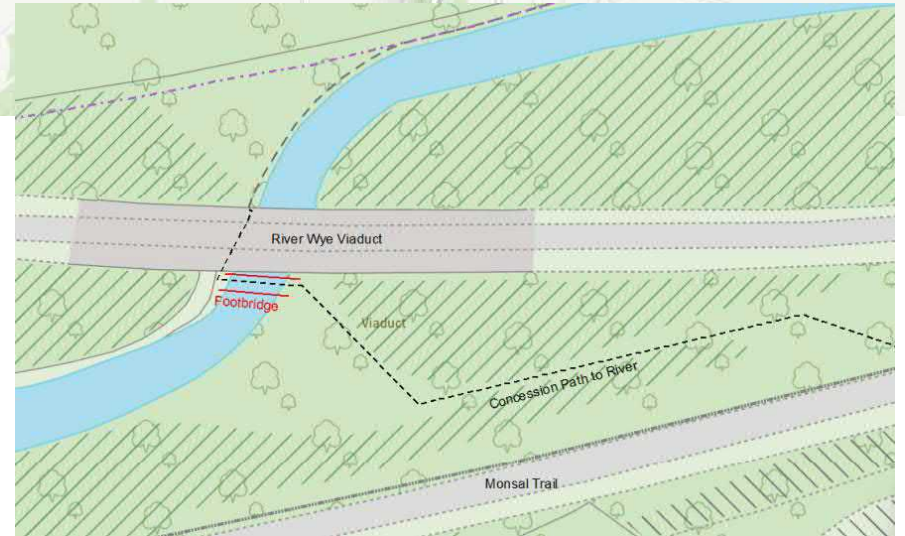


Field Scabious and Burnet Moth
© Peter Miles



Knapweed
© Peter Miles

FiPL River Wye Bridge



FiPL Warslow



Changing Place

